Localisation des parcelles par exploitation
CROUTTE OLIVIER

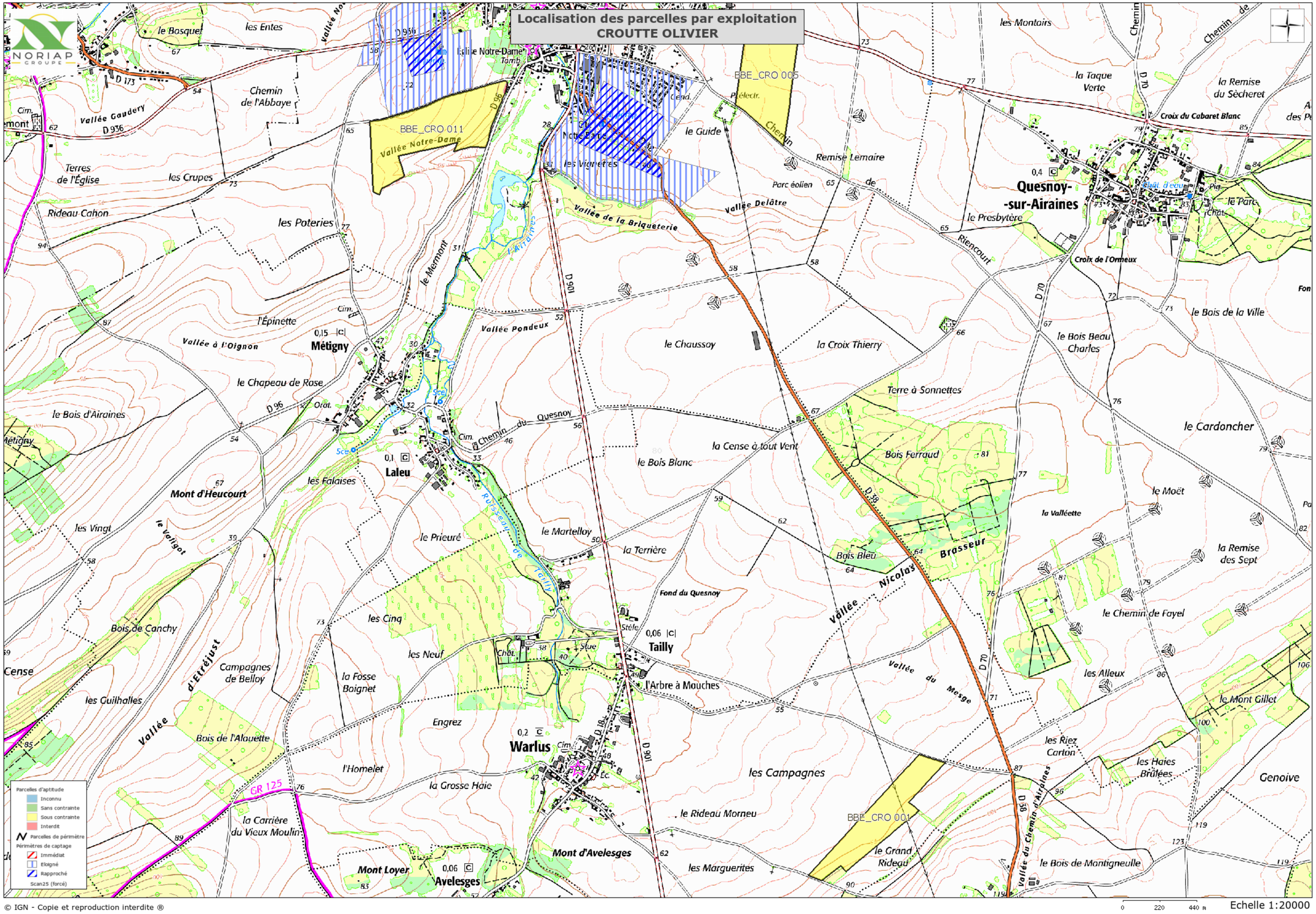

© IGN - Copie et reproduction interdite ®

0 220 440 m

Echelle 1:20000

Localisation des parcelles par exploitation
DECAUX Marie

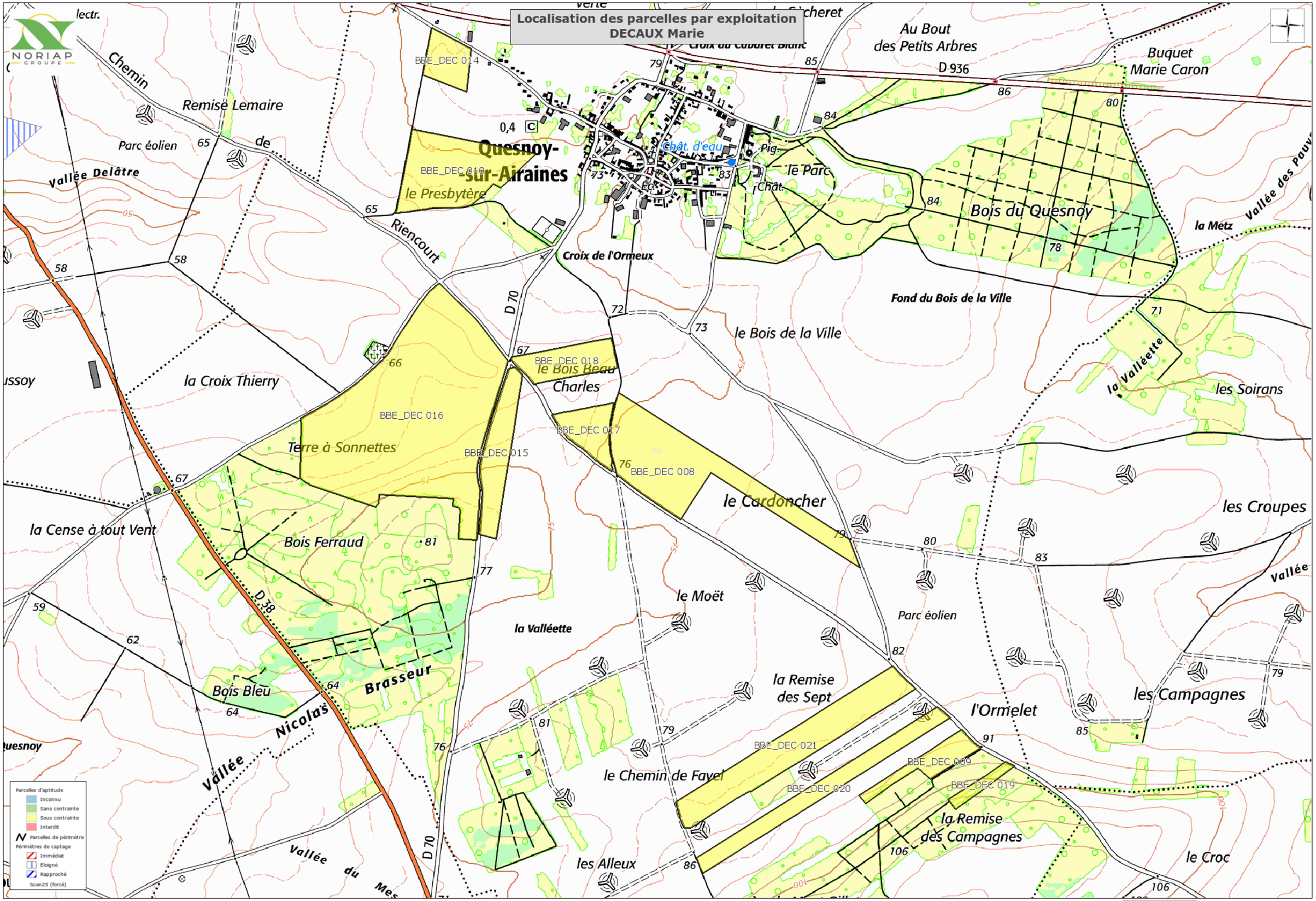

© IGN - Copie et reproduction interdite ®

0 150 300 m

Echelle 1:13614

Localisation des parcelles par exploitation
Earl de la vallée de l'Airaines

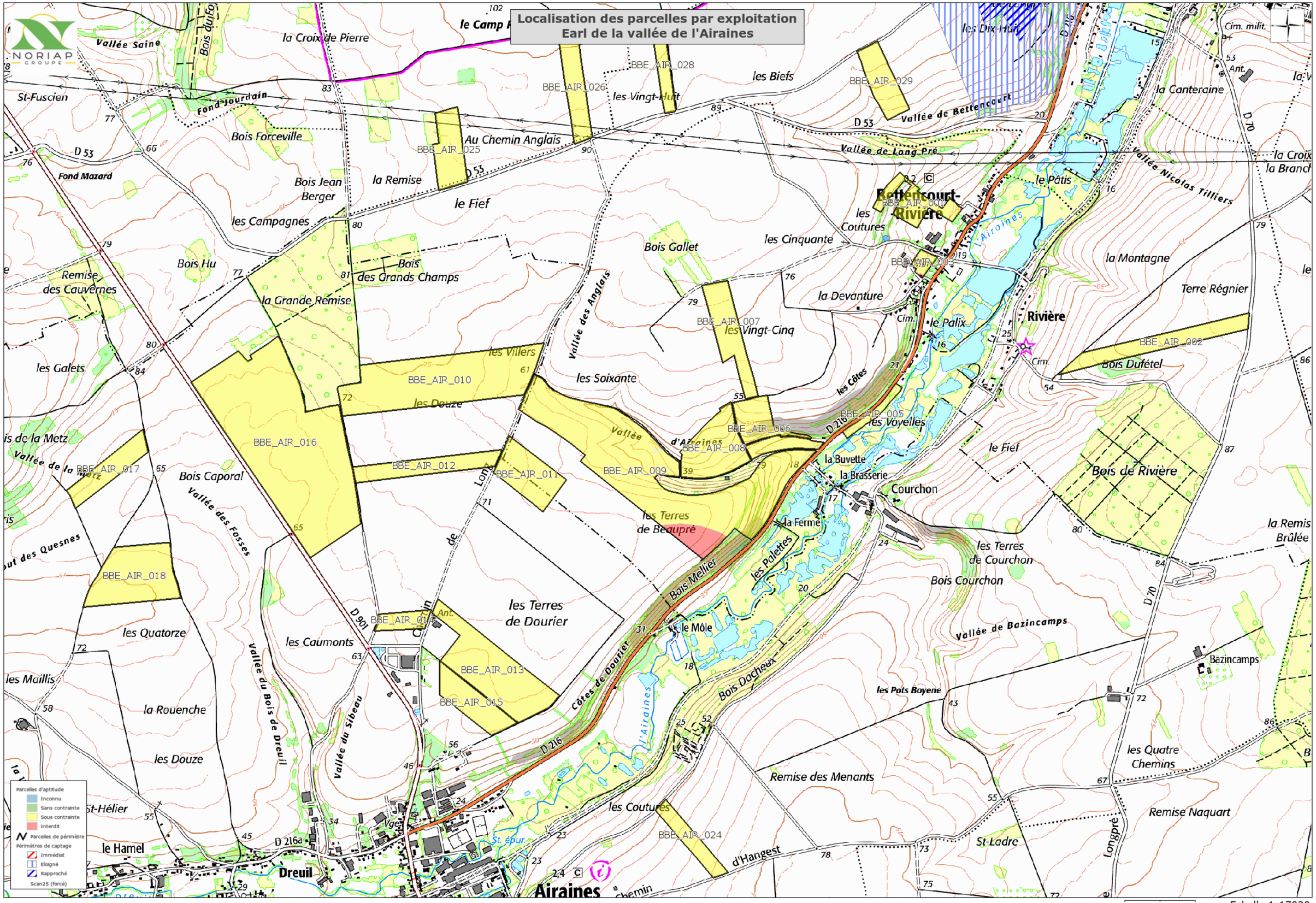

© IGN - Copie et reproduction interdite ®

0 180 360 m

Echelle 1:17020

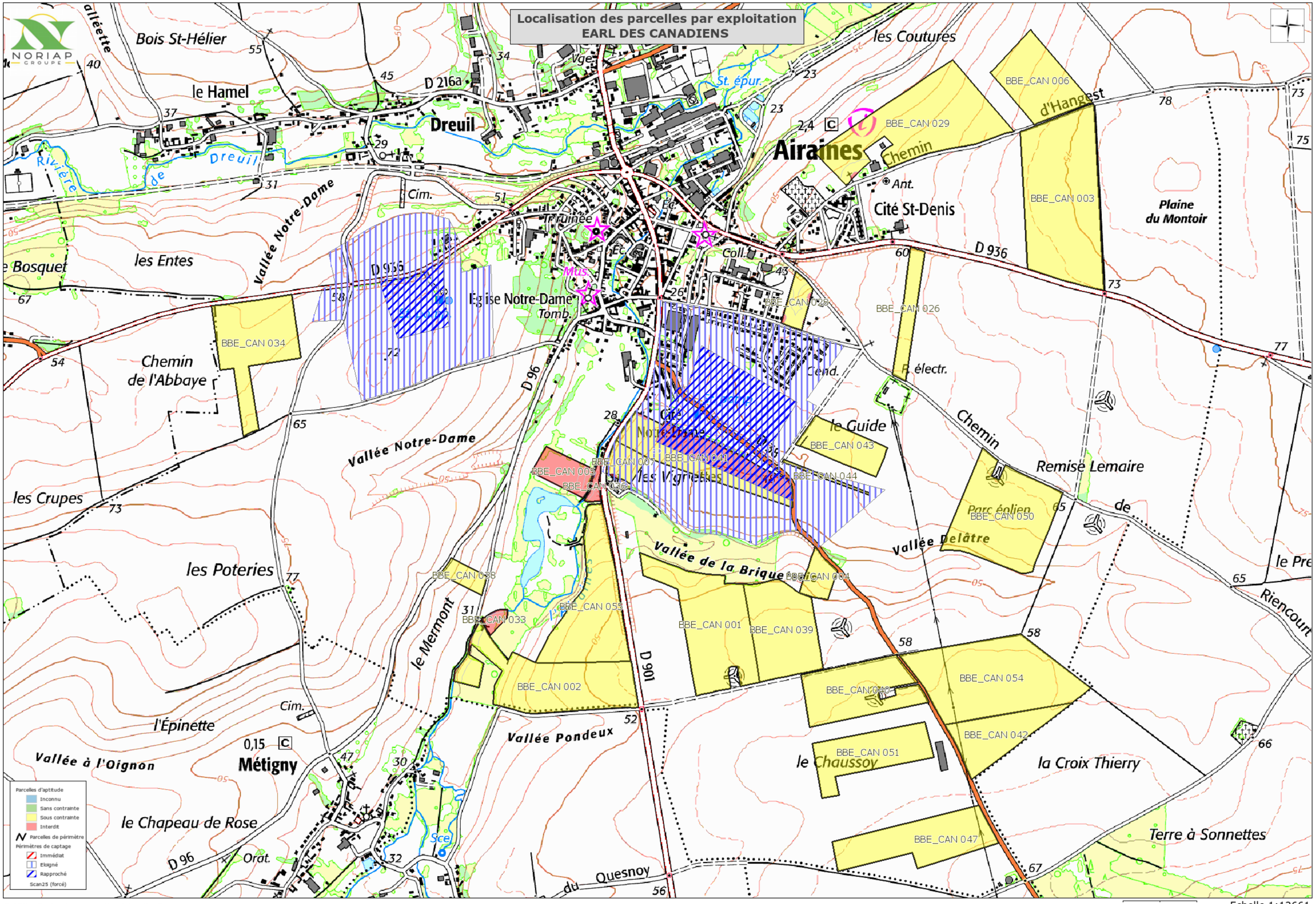

© IGN - Copie et reproduction interdite ®

0 140 280 m

Echelle 1:12661

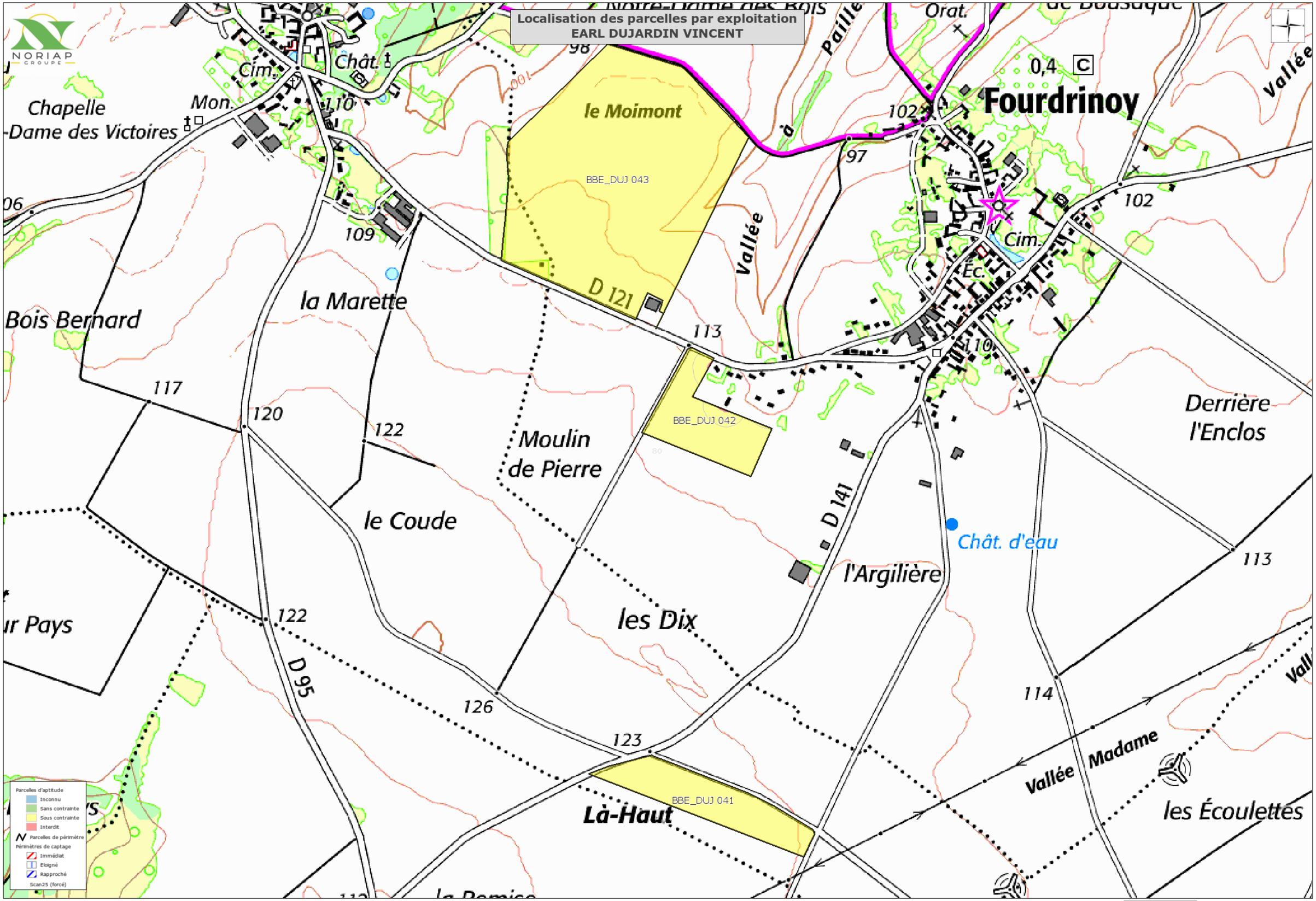

© IGN - Copie et reproduction interdite ®

0 89 178 m

Echelle 1:8175

Localisation des parcelles par exploitation
Earl Ferme st Elier

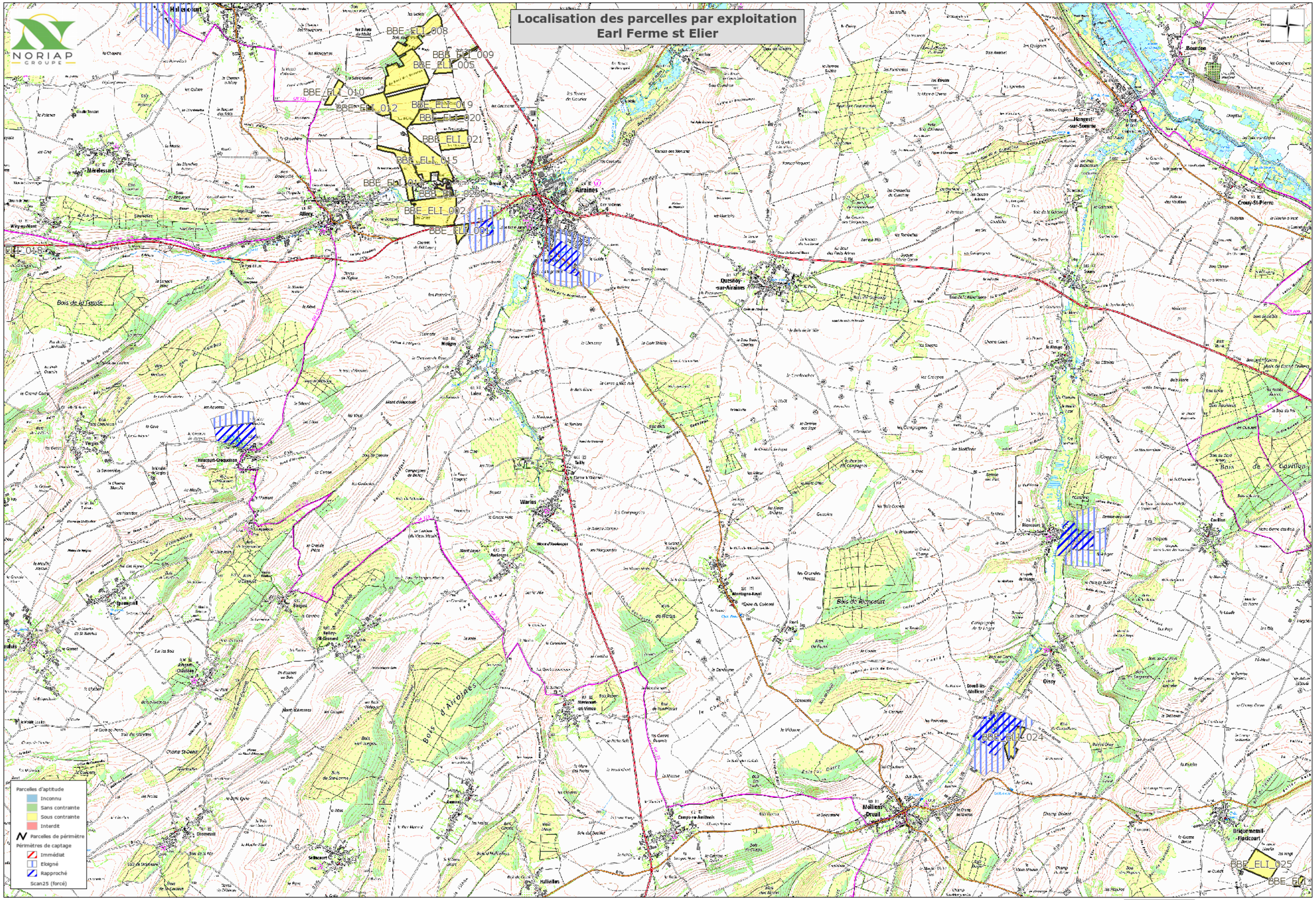

© IGN - Copie et reproduction interdite ®

0 530 1060 m

Echelle 1:50563

Localisation des parcelles par exploitation
EARL LAMY

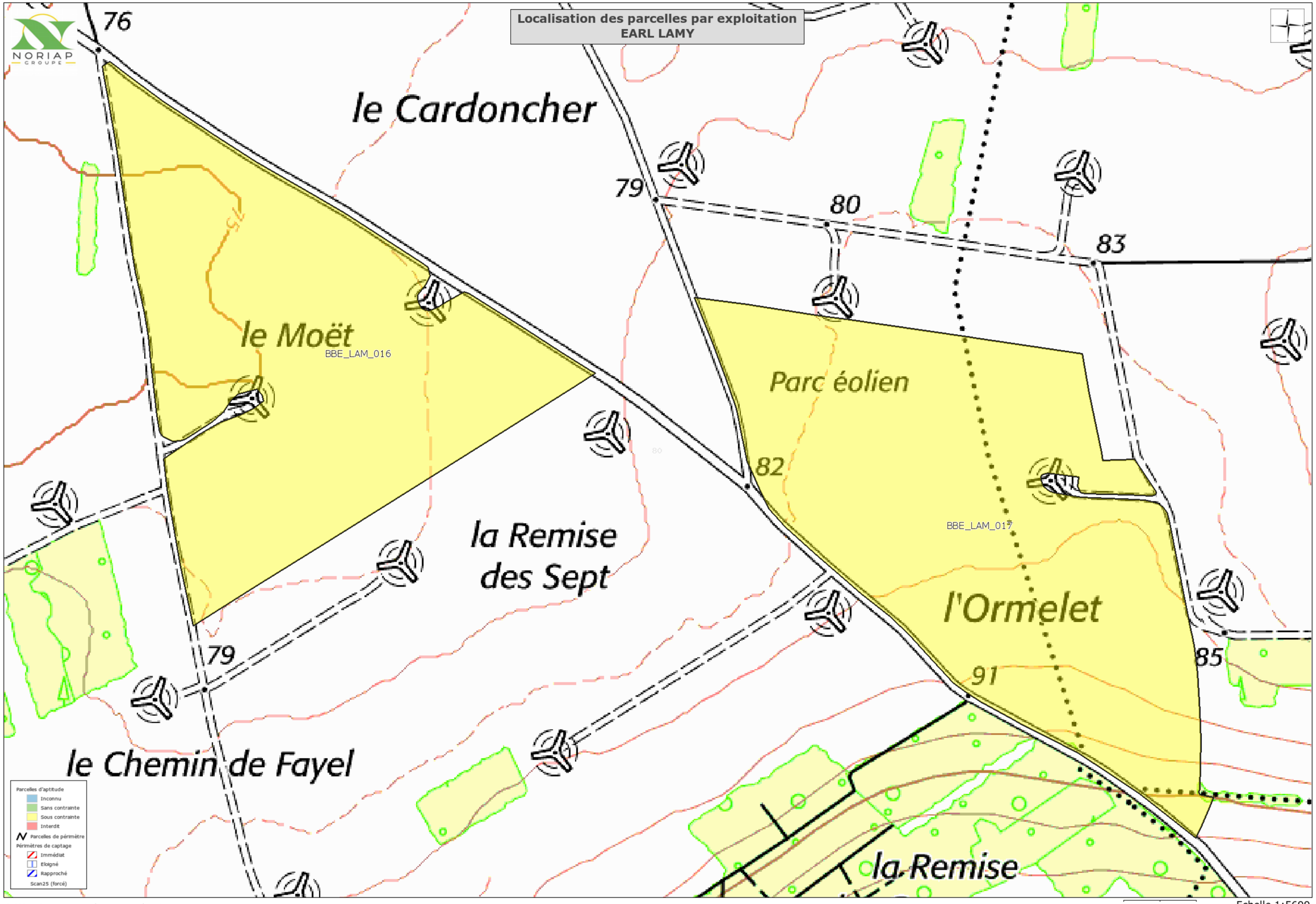

© IGN - Copie et reproduction interdite ®

0 62 124 m

Echelle 1:5699

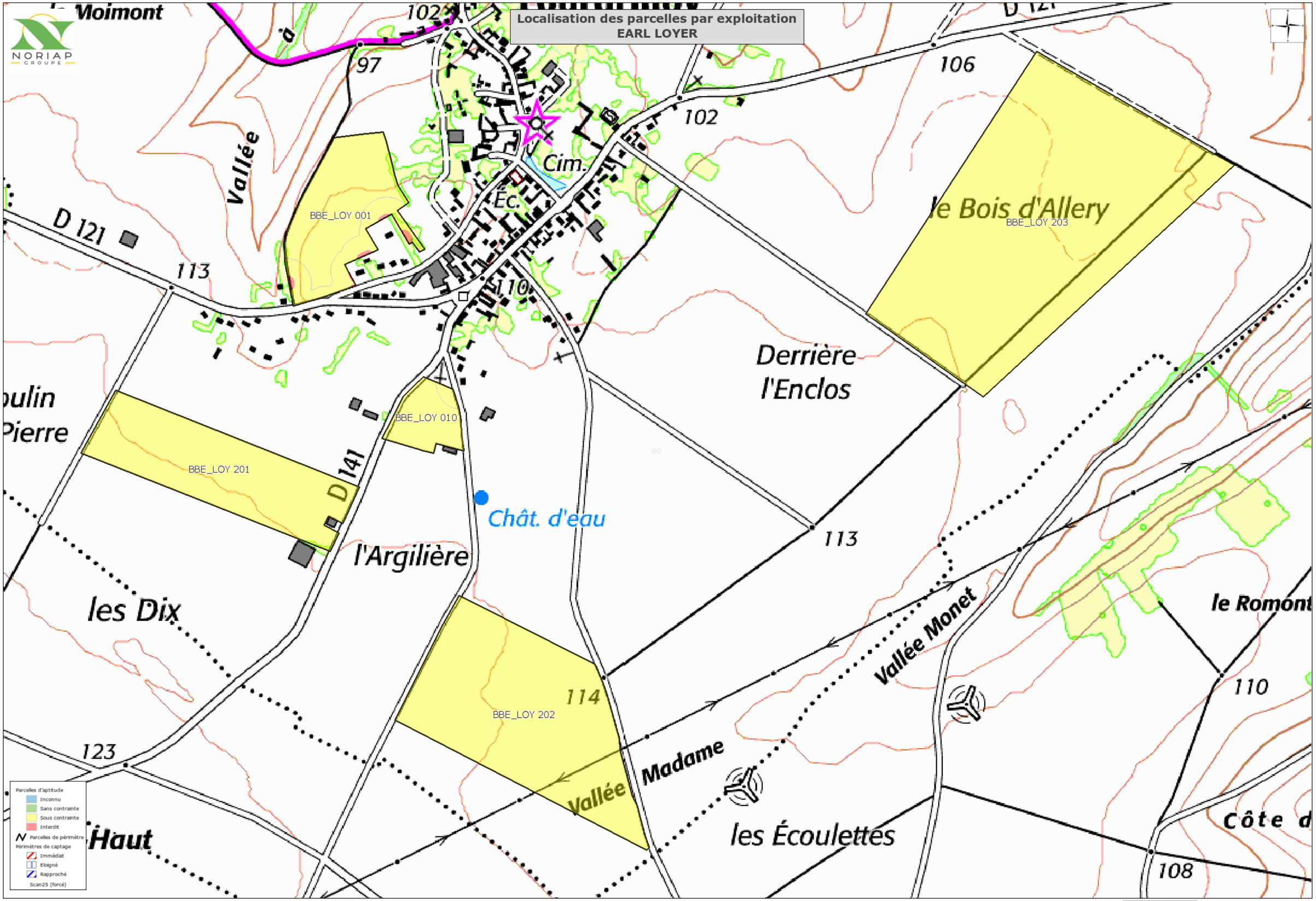

© IGN - Copie et reproduction interdite ®

Echelle 1:6939

Localisation des parcelles par exploitation
EARL OLIVIER CATEL

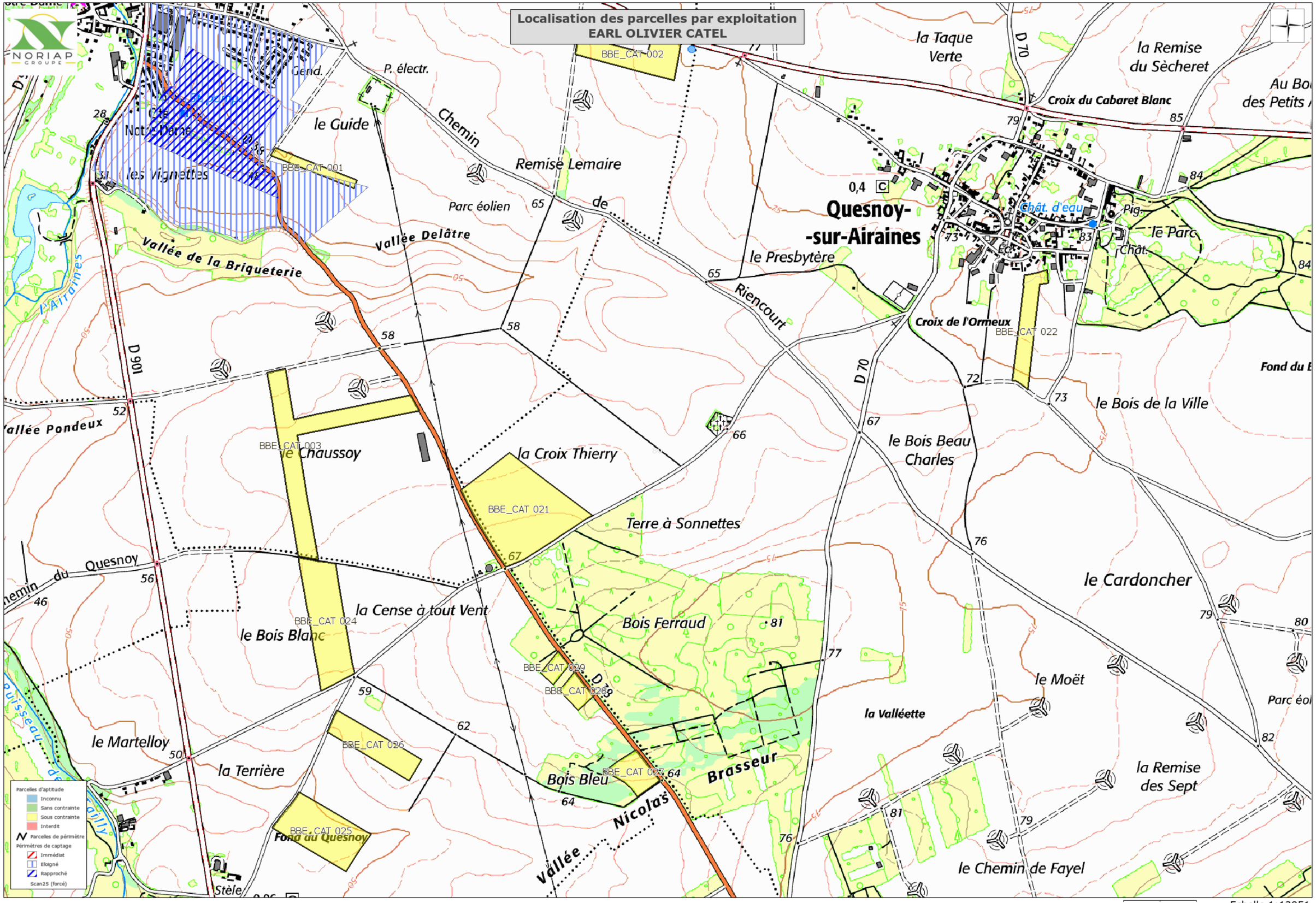

© IGN - Copie et reproduction interdite ®

0 140 280 m

Echelle 1:12951

Localisation des parcelles par exploitation
FRICOT FABIEN

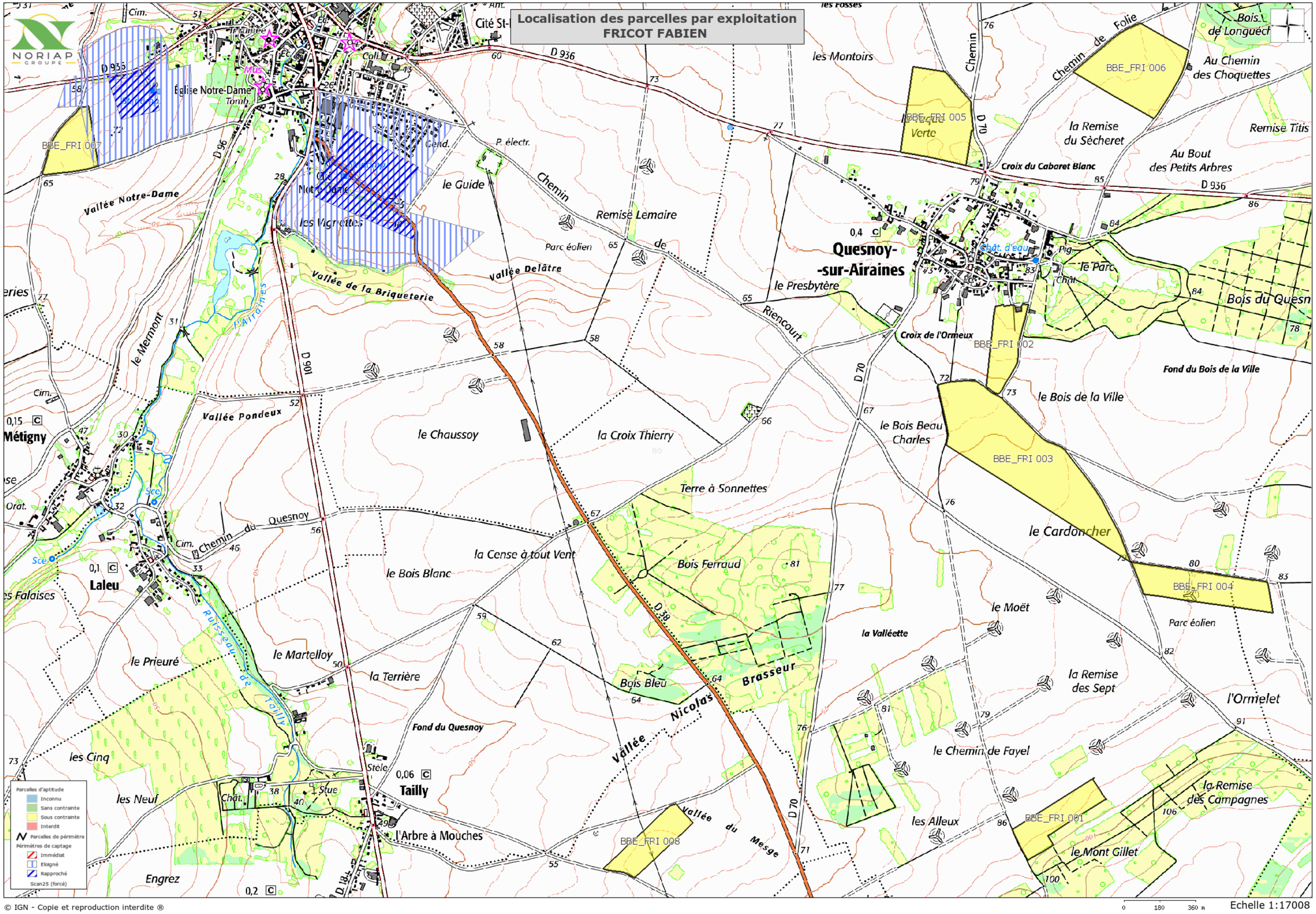

© IGN - Copie et reproduction interdite ®

Echelle 1:17008

Localisation des parcelles par exploitation
Gaec chemin d'Abbeville

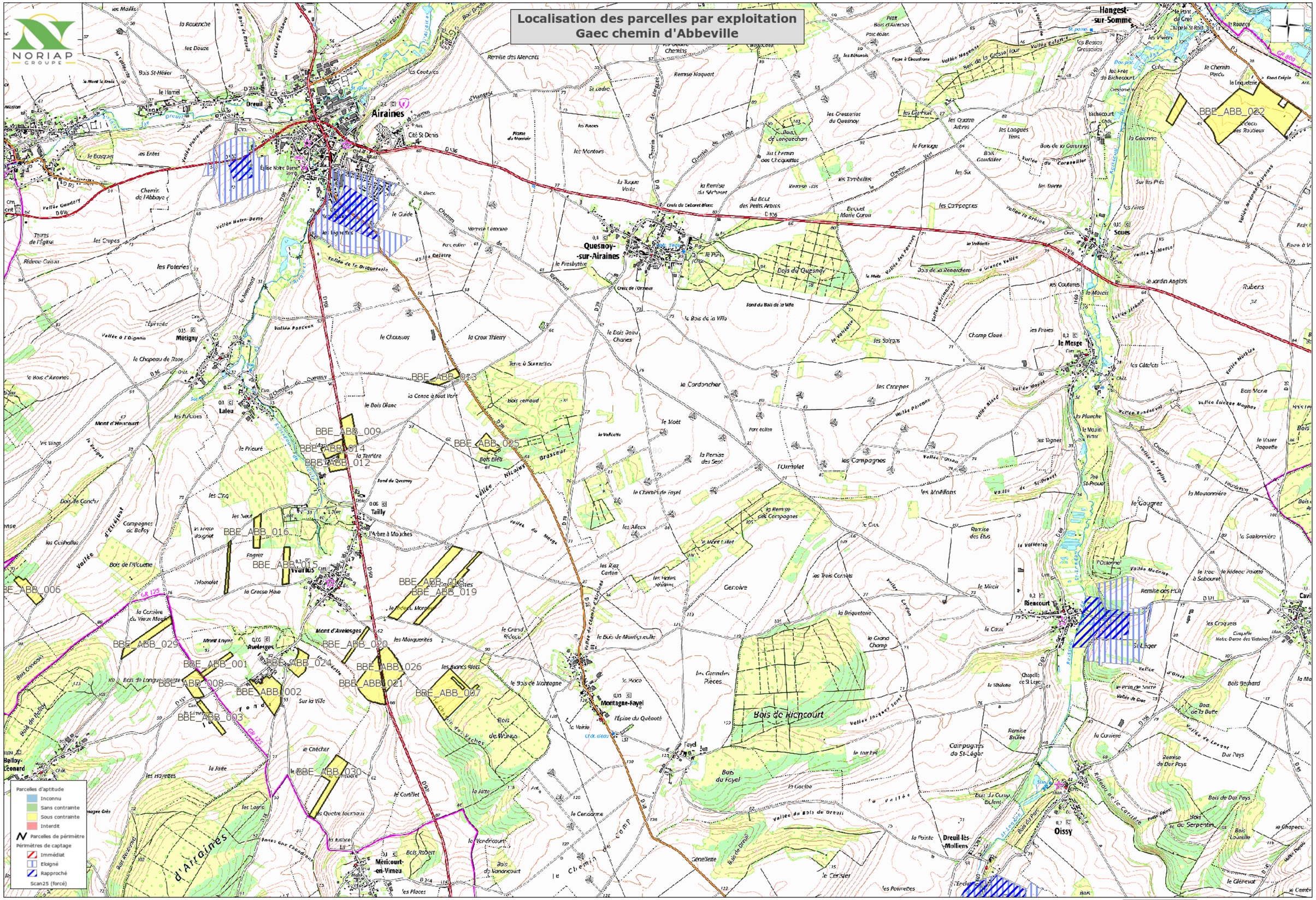

© IGN - Copie et reproduction interdite ®

Echelle 1:34623

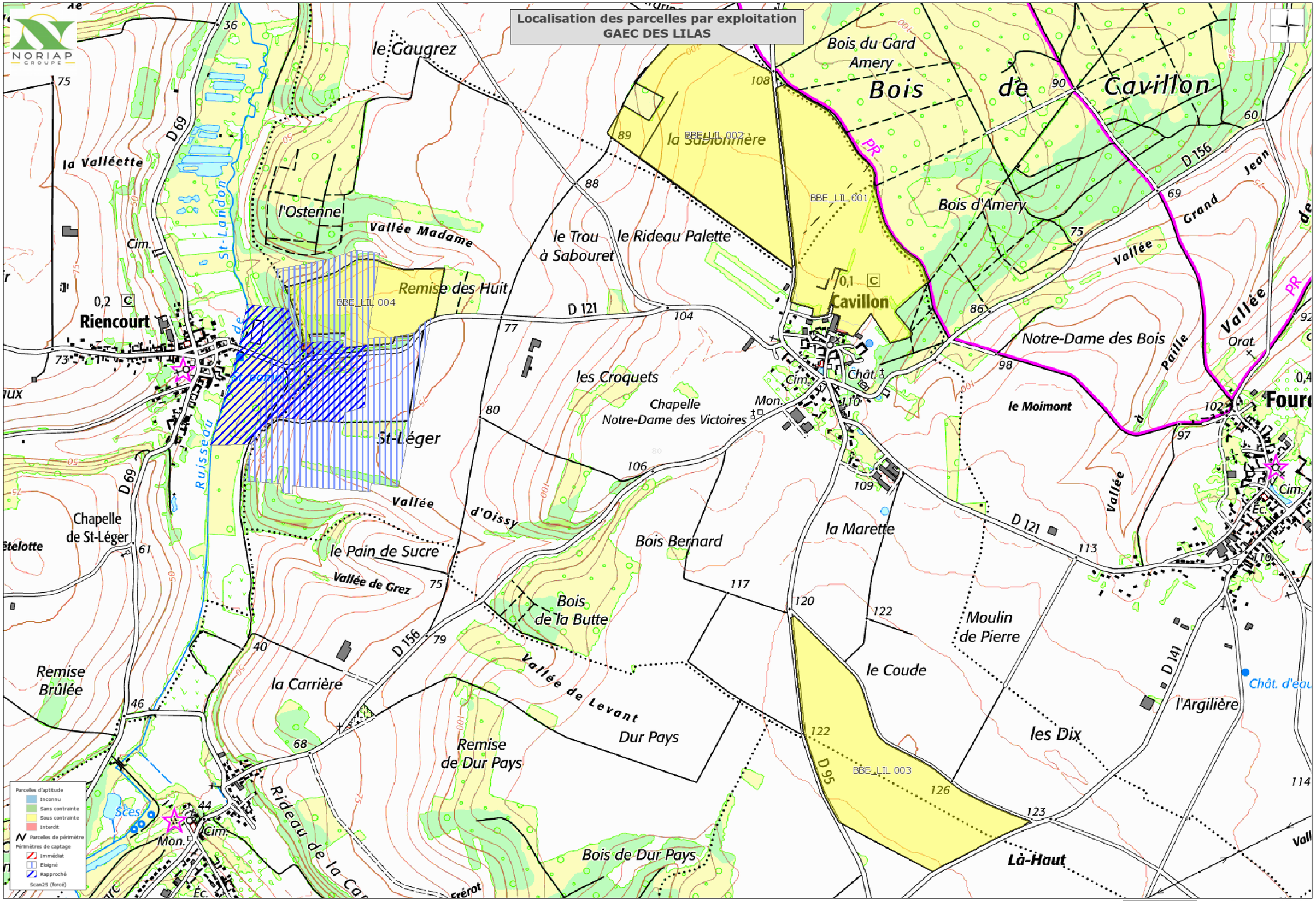

© IGN - Copie et reproduction interdite ®

0 140 280 m

Echelle 1:12683

Localisation des parcelles par exploitation
GAEC DES TROIS CHENES

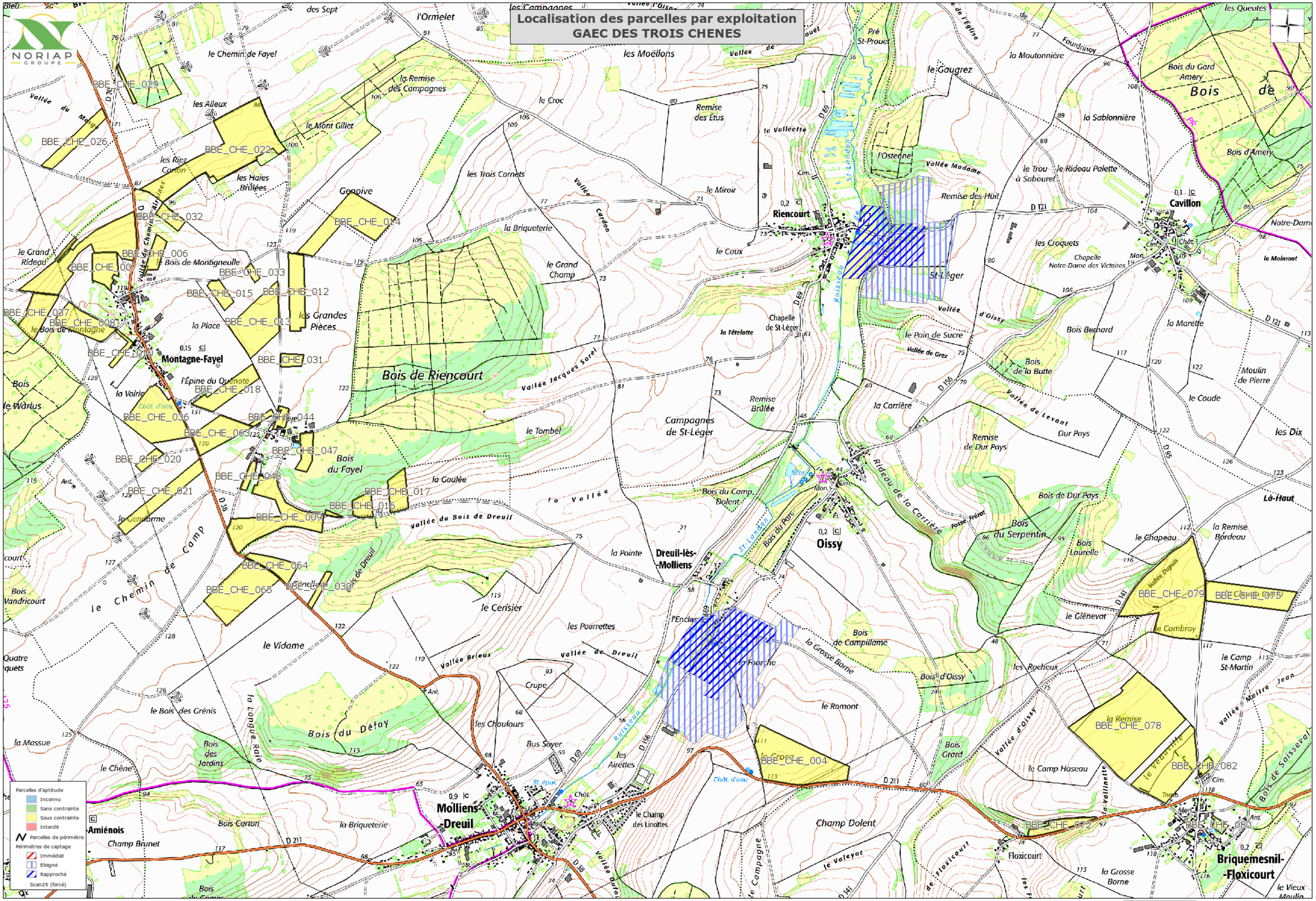

© IGN - Copie et reproduction interdite ®

Echelle 1:23996

Localisation des parcelles par exploitation
GAEC DES TROIS ORMES

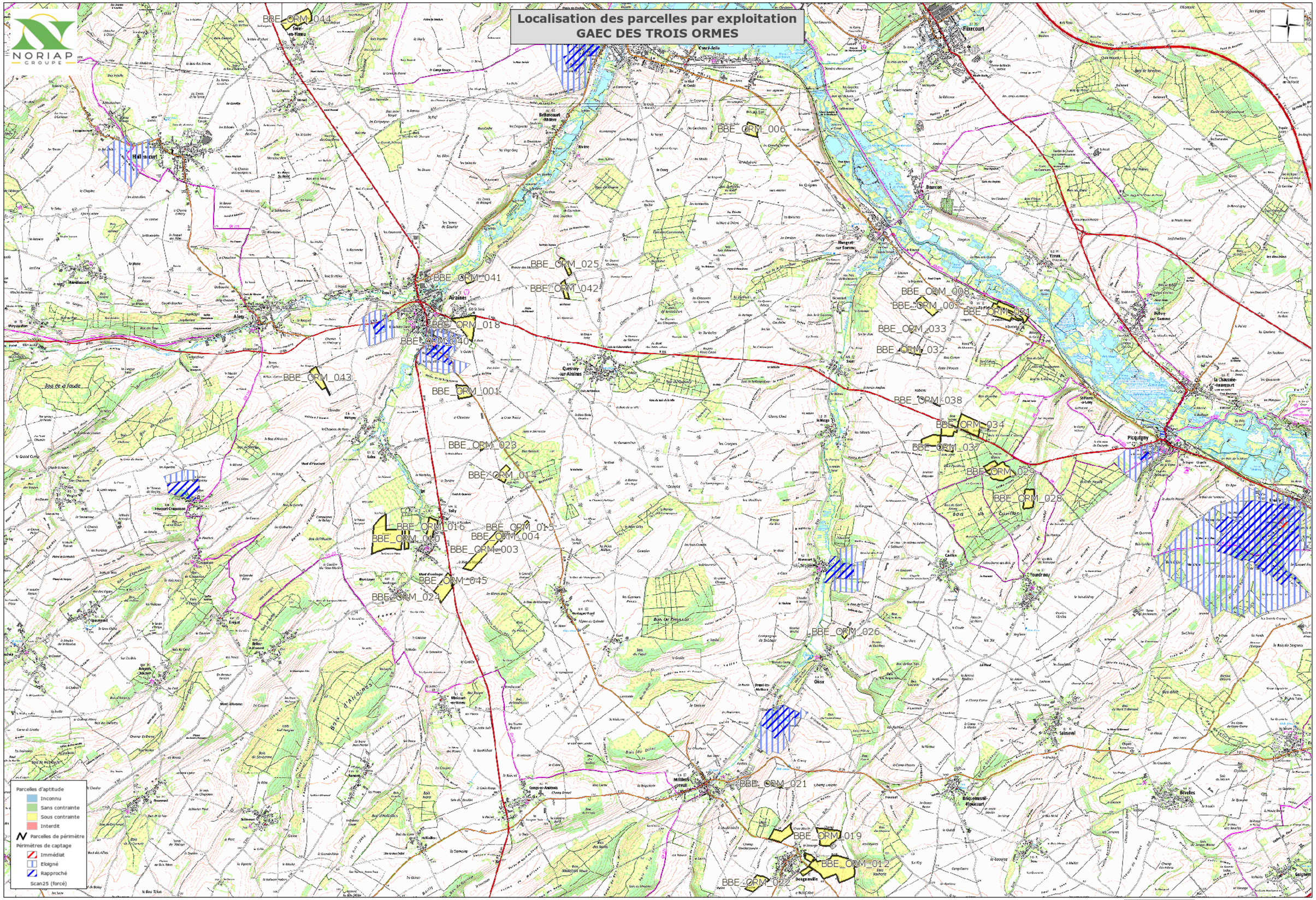

© IGN - Copie et reproduction interdite ®

0 680 1360 m

Echelle 1:64754

Localisation des parcelles par exploitation
GAEC DU BOIS ROLAND

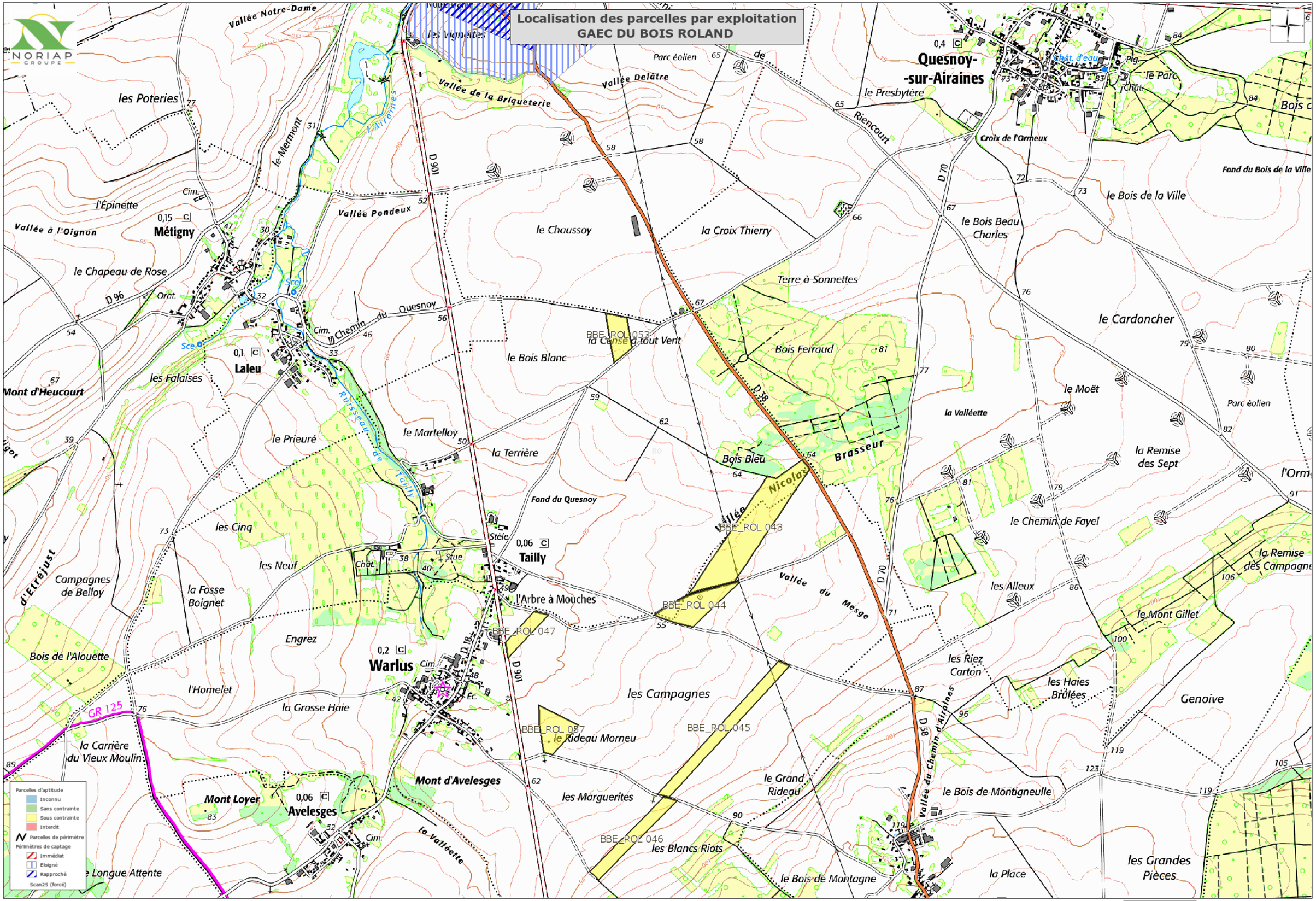

© IGN - Copie et reproduction interdite ®

0 200 400 m

Echelle 1:18487